

**PLAN DE PREVENTION  
DES RISQUES NATURELS  
D' INONDATION**

Bassin versant  
de l' OGNON et de l' ESPENE

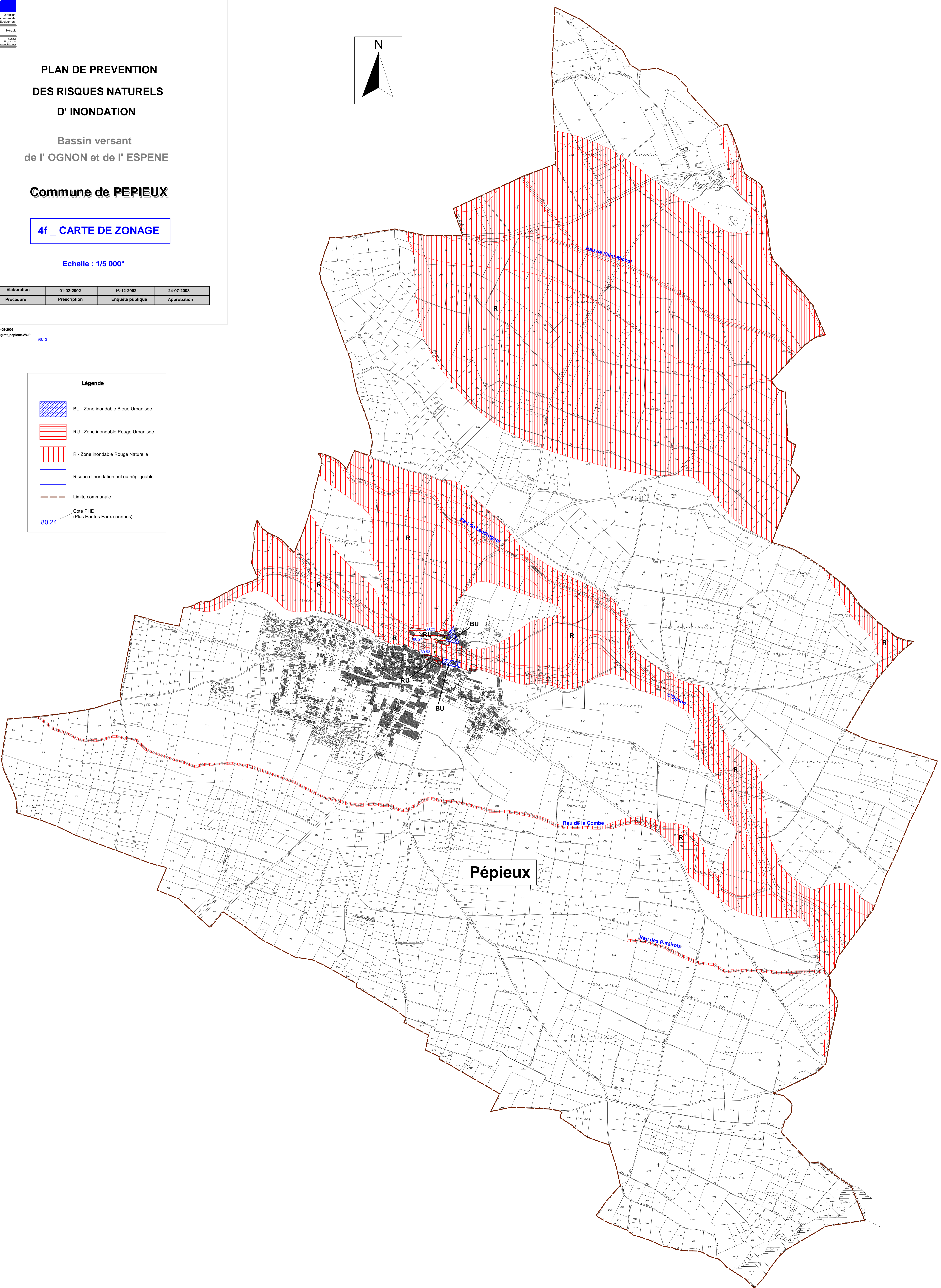

**Commune de PEPIEUX**

**4f \_ CARTE DE ZONAGE**



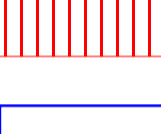
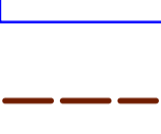
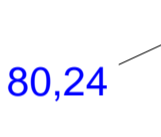

Echelle : 1/5 000°

Elaboration	01-02-2002	16-12-2002	24-07-2003
Procédure	Prescription	Enquête publique	Approbation

11-05-2003  
Mispage\_regint\_pepieux.WOR 96.13



**Légende**

-  BU - Zone inondable Bleue Urbanisée
-  RU - Zone inondable Rouge Urbanisée
-  R - Zone inondable Rouge Naturelle
-  Risque d'inondation nul ou négligeable
-  Limite communale
-  Cote PHE (Plus Hautes Eaux connues)