



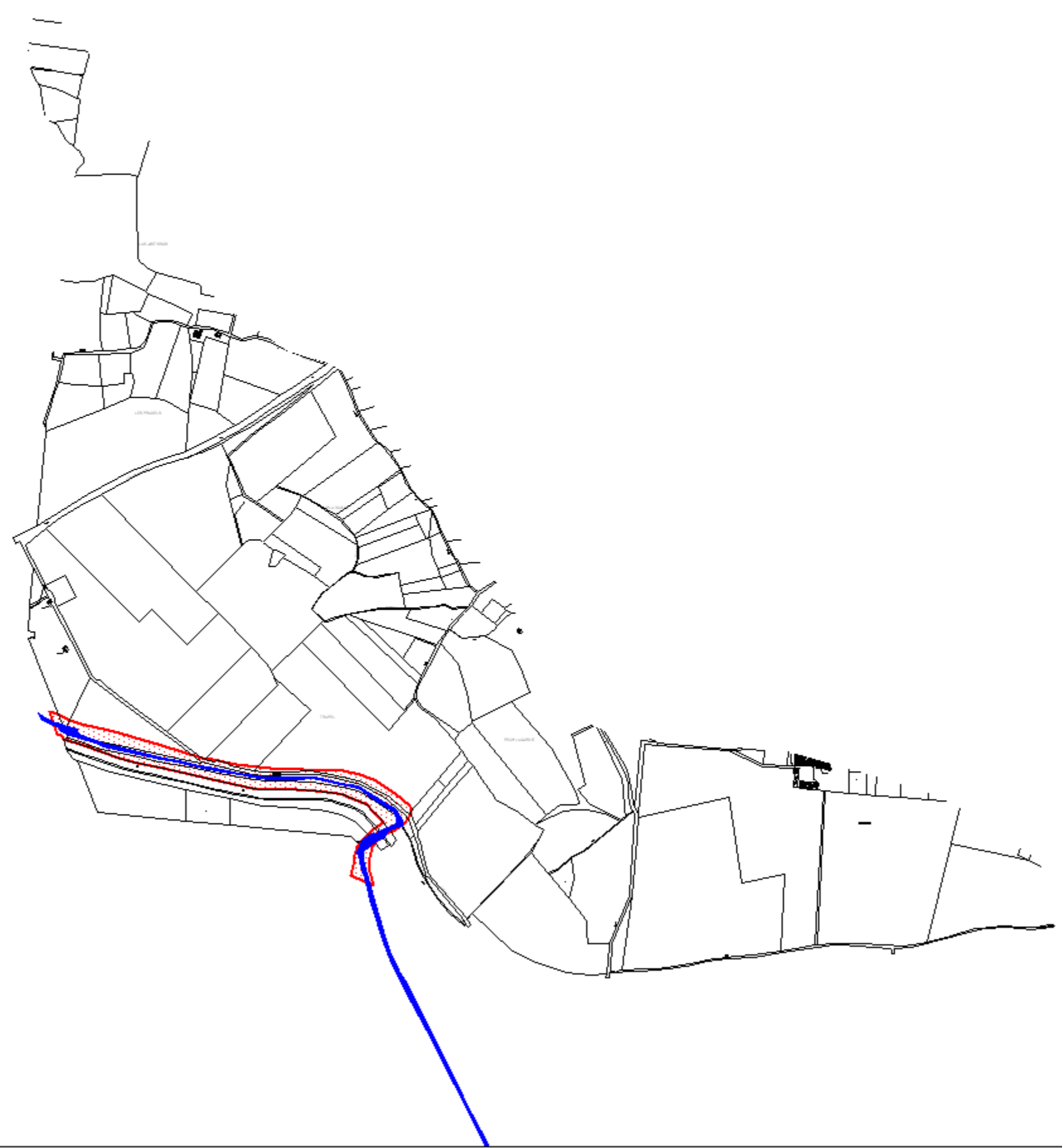
DDE 11

PLAN DE PRÉVENTION DES RISQUES D'INONDATION

BASSIN

TRAPEZ

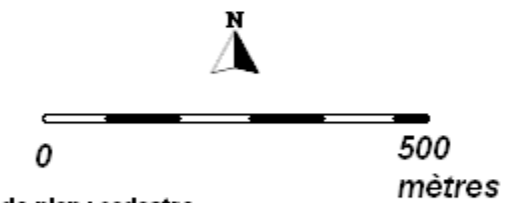
PLAN DE ZONAGE RÉGLEMENTAIRE




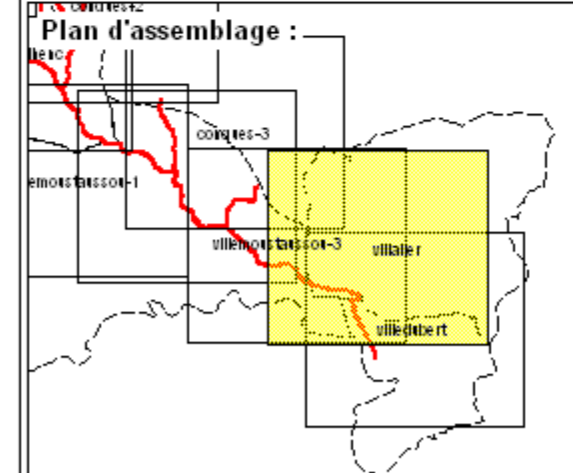
-  Zone Ri1-CR
-  Zone Ri2-CR
-  Zone Ri3-CR
-  Zone Ri4-CR

 Lit mineur

 Profils **15,5** Cote crue de référence en mètres NGF



Fond de plan : cadastre



MAI 2003

