

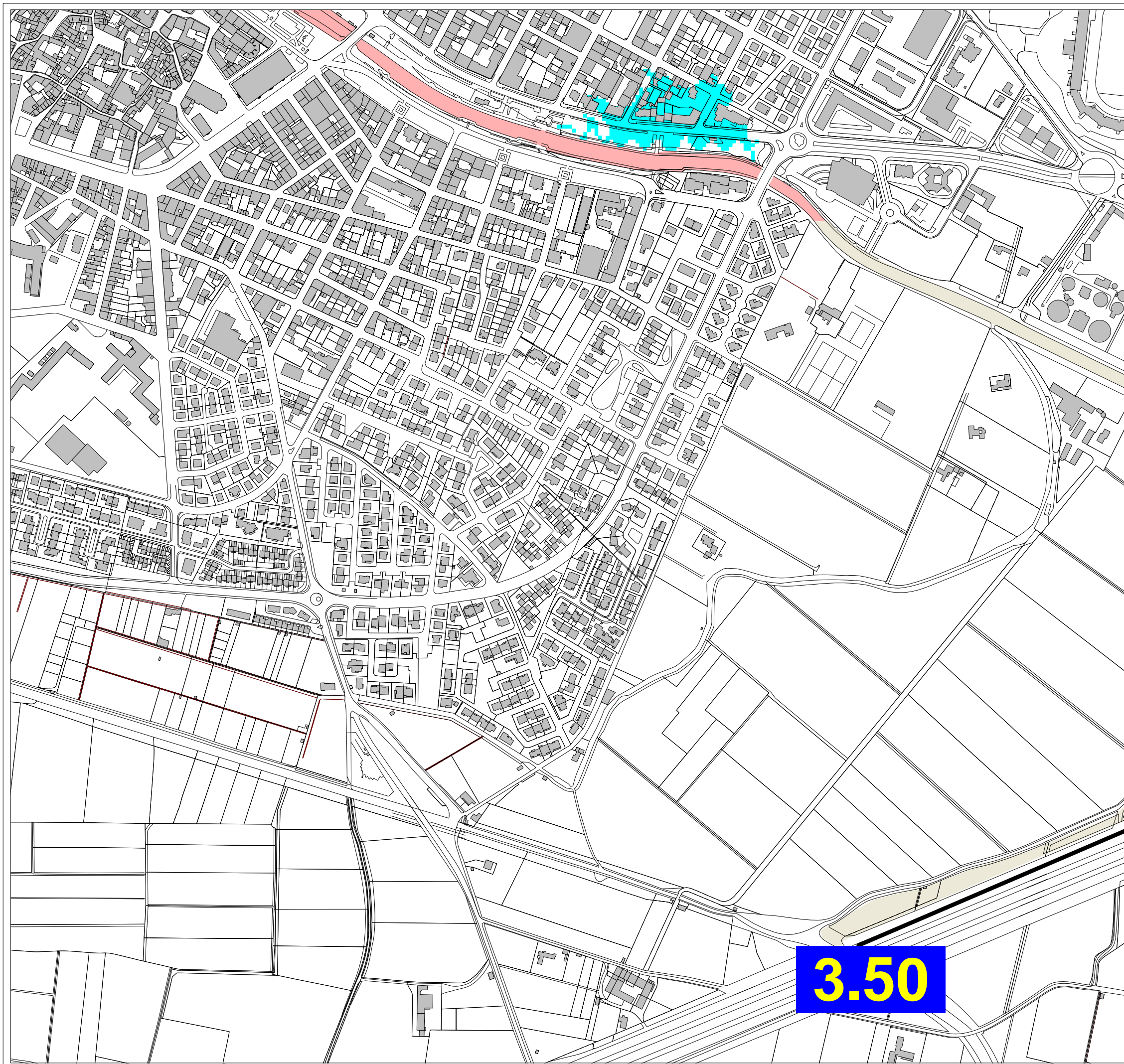


PLAN DE PRÉVENTION DES RISQUES D'INONDATION







BASSES PLAINES DE L'AUDE

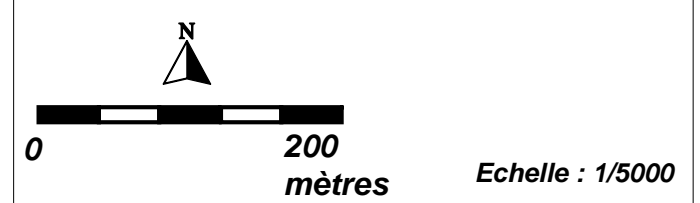
COMMUNE DE
NARBONNE

CARTE RÉGLEMENTAIRE

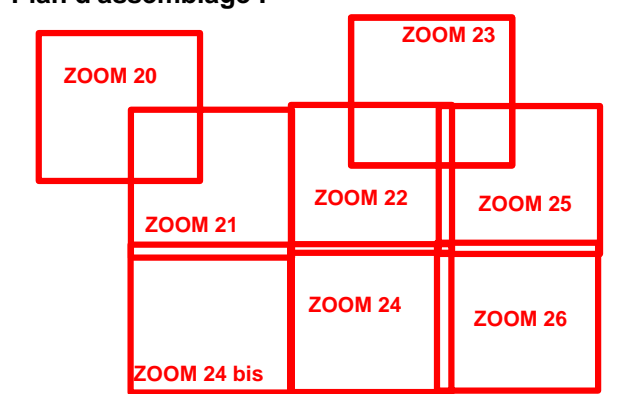


Légende :

-  Zone Ri0-CL
-  Zone Ri1
-  Zone Ri2
-  Zone Ri3
-  Zone Ri*d
-  12.10 — Q REF (m NGF)



Plan d'assemblage :



Z O O M
24

JANVIER 2006