

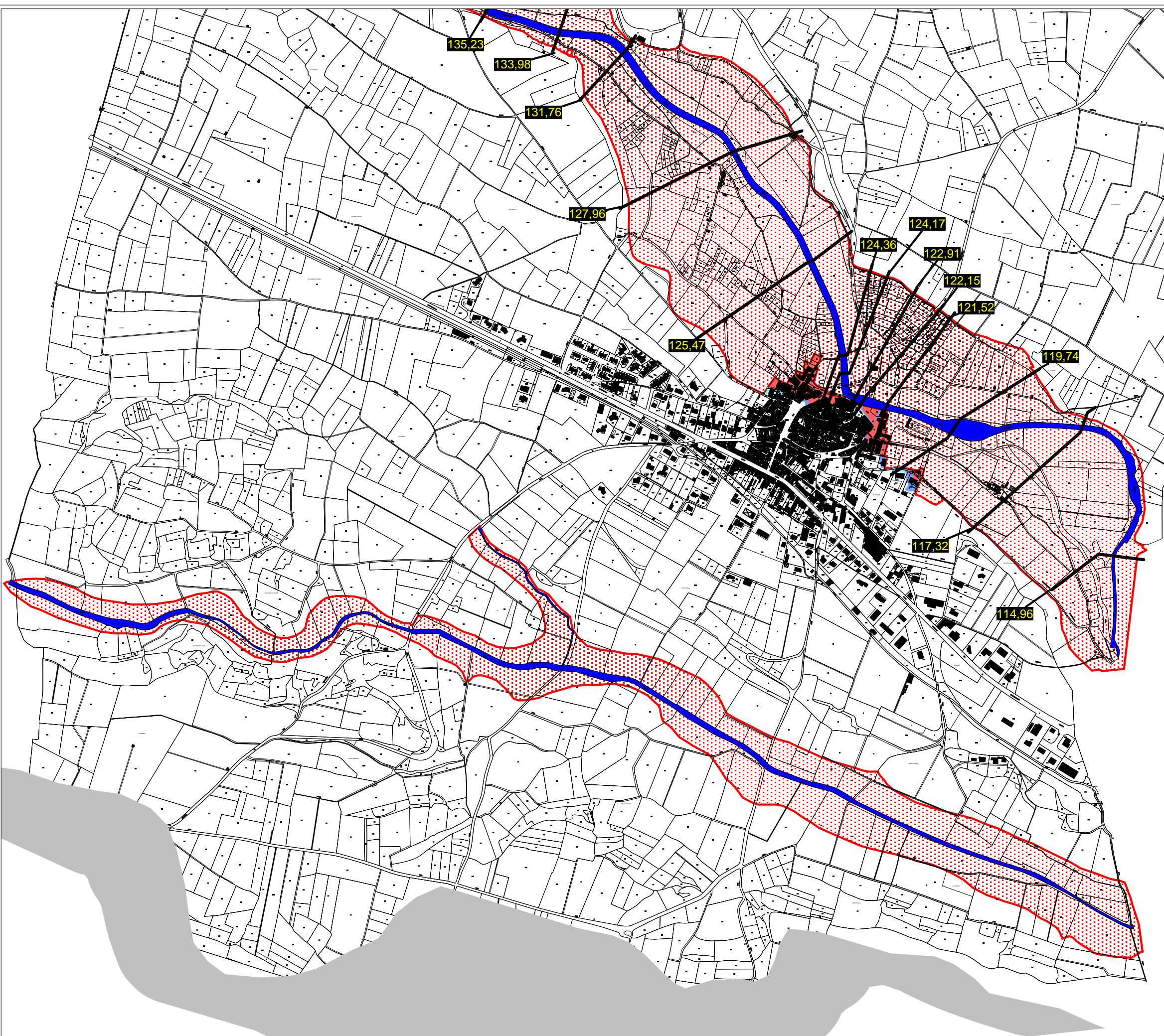






PLAN DE PRÉVENTION DES RISQUES D'INONDATION

BASSIN

ARGENT-DOUBLE


PLAN DE ZONAGE RÉGLEMENTAIRE

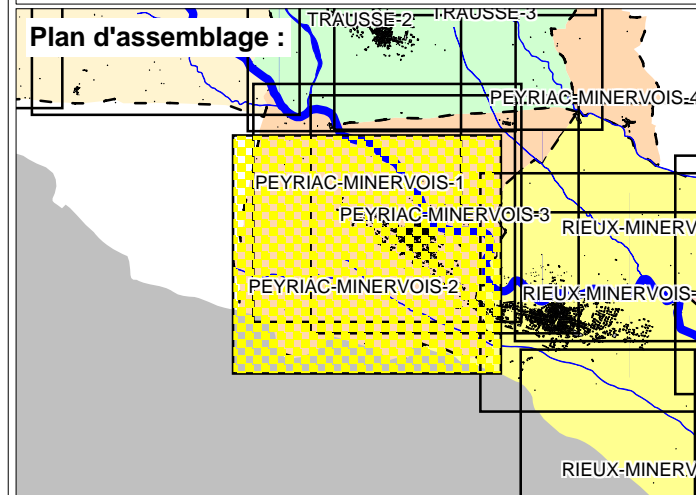
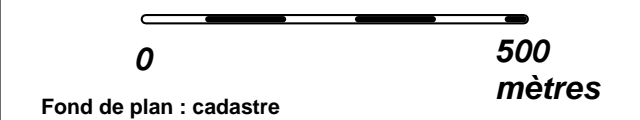


-  R1 CR
-  R2 CR
-  R3 CR
-  R4 CR

 Lit mineur

 Profils 15.5 Cote crue de référence en mètres NGF

 Hors zone d'étude



MARS 2003